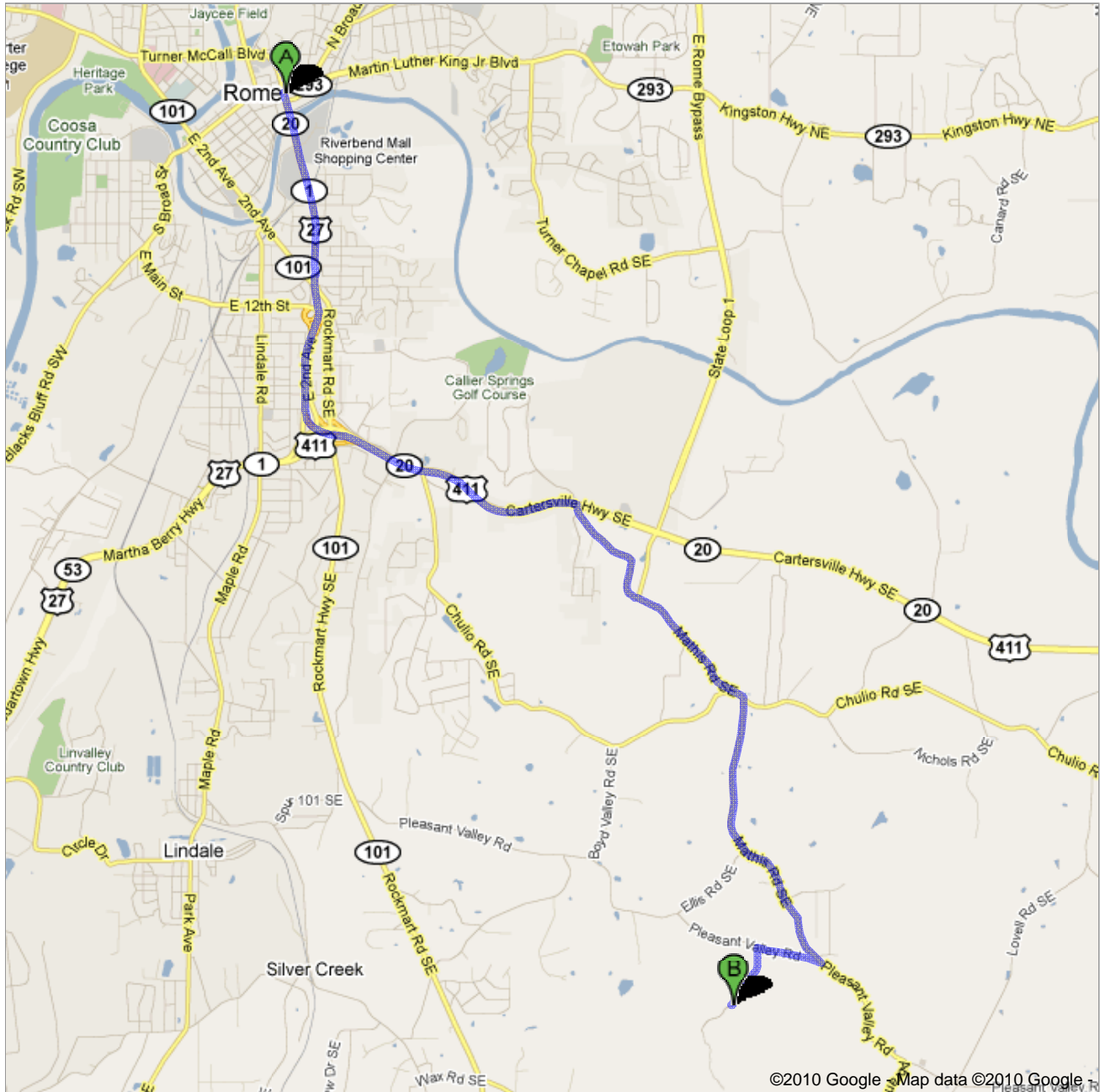




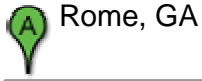
Directions to Watkins Gin Rd
8.4 mi – about 14 mins

Save trees. Go green!

Download Google Maps on your phone at google.com/gmm

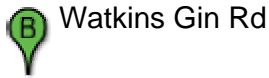


©2010 Google Map data ©2010 Google



Rome, GA

- | | | |
|---|--|---------------------------|
| 1. | Head south on Turner McCall Blvd toward E 1st St
About 2 mins | go 1.4 mi
total 1.4 mi |
| 2. | Continue onto E 2nd Ave | go 0.7 mi
total 2.0 mi |
|  | 3. Merge onto GA-20 E/US-411 N via the ramp on the left to Cartersville/Atlanta
About 3 mins | go 1.9 mi
total 4.0 mi |
|  | 4. Turn right at Callier Springs Rd SE
About 2 mins | go 0.8 mi
total 4.8 mi |
| 5. | Continue straight onto Mathis Rd SE
About 5 mins | go 2.8 mi
total 7.6 mi |
|  | 6. Sharp right at Pleasant Valley Rd
About 1 min | go 0.4 mi
total 8.0 mi |
|  | 7. Take the 1st left onto Watkins Gin Rd
About 1 min | go 0.4 mi
total 8.4 mi |



Watkins Gin Rd

These directions are for planning purposes only. You may find that construction projects, traffic, weather, or other events may cause conditions to differ from the map results, and you should plan your route accordingly. You must obey all signs or notices regarding your route.

Map data ©2010 Google

Directions weren't right? Please find your route on maps.google.com and click "Report a problem" at the bottom left.