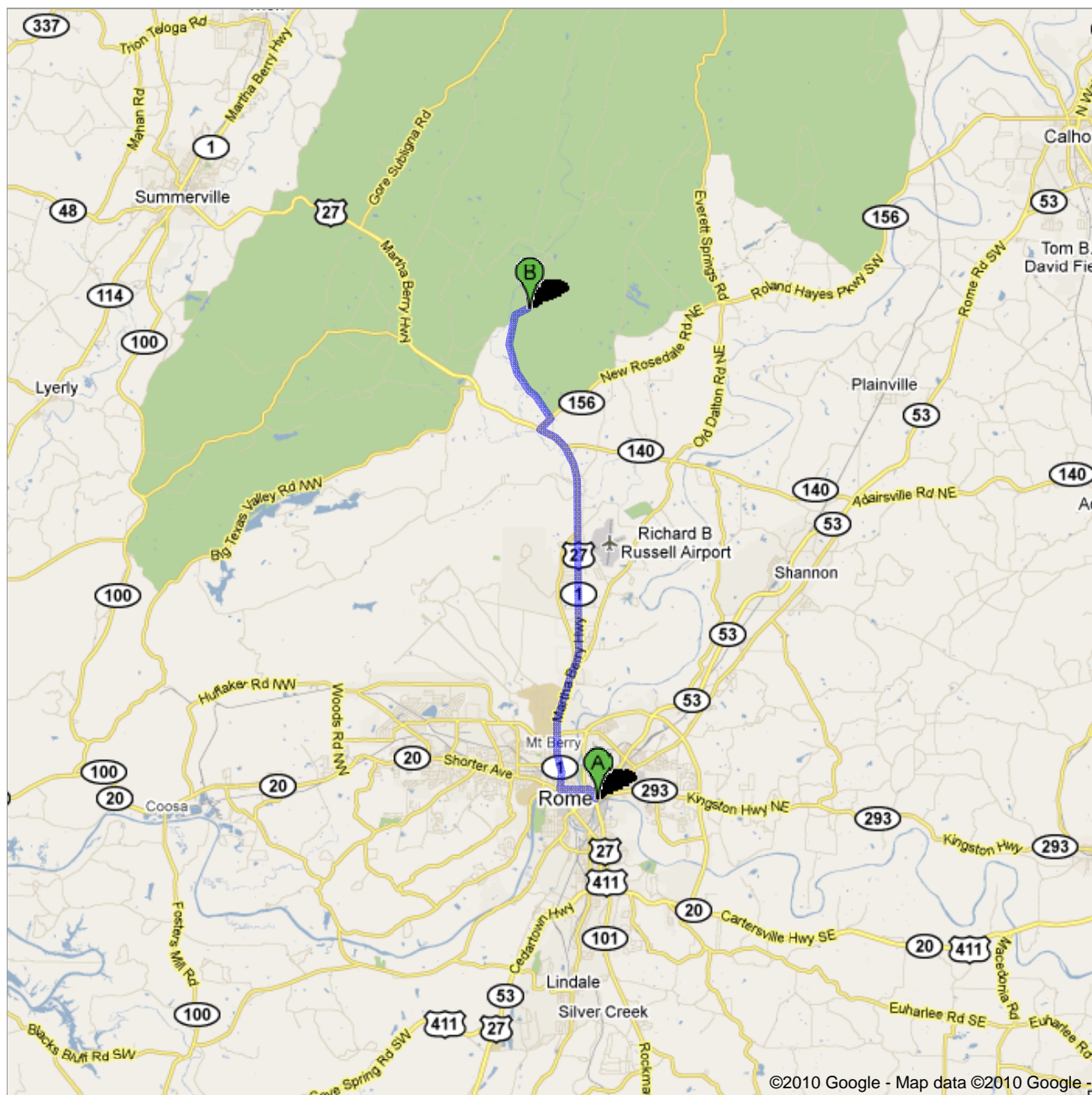




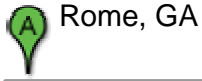
Directions to Haywood Valley Rd  
14.4 mi – about 24 mins

Save trees. Go green!

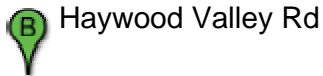
Download Google Maps on your phone at [google.com/gmm](http://google.com/gmm)



©2010 Google - Map data ©2010 Google



1. Head **north** on **Turner McCall Blvd** toward **Broad St**  
About 2 mins go 1.1 mi  
total 1.1 mi
- ① 2. Turn **right** at **GA-1 N/US-27 N/Martha Berry Hwy**  
About 13 mins go 9.6 mi  
total 10.7 mi
- ①56 3. Turn **right** at **GA-156 E/New Rosedale Rd NE**  
go 0.4 mi  
total 11.1 mi
- ↶ 4. Take the 2nd **left** onto **Haywood Valley Rd**  
Destination will be on the right  
About 9 mins go 3.3 mi  
total 14.4 mi



These directions are for planning purposes only. You may find that construction projects, traffic, weather, or other events may cause conditions to differ from the map results, and you should plan your route accordingly. You must obey all signs or notices regarding your route.

Map data ©2010 Google

Directions weren't right? Please find your route on [maps.google.com](http://maps.google.com) and click "Report a problem" at the bottom left.